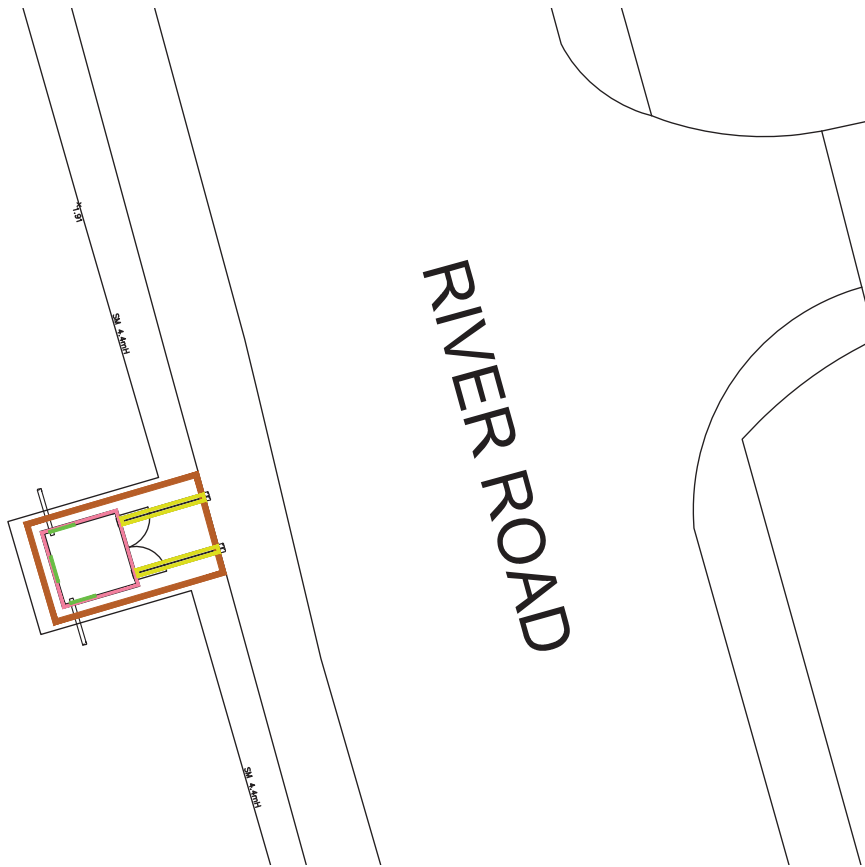


Copyright © - Not To Be Reproduced Without The Written Permission of UK Power Networks (Operations) Ltd.



Substation Access Plan ~ Scale 1:200

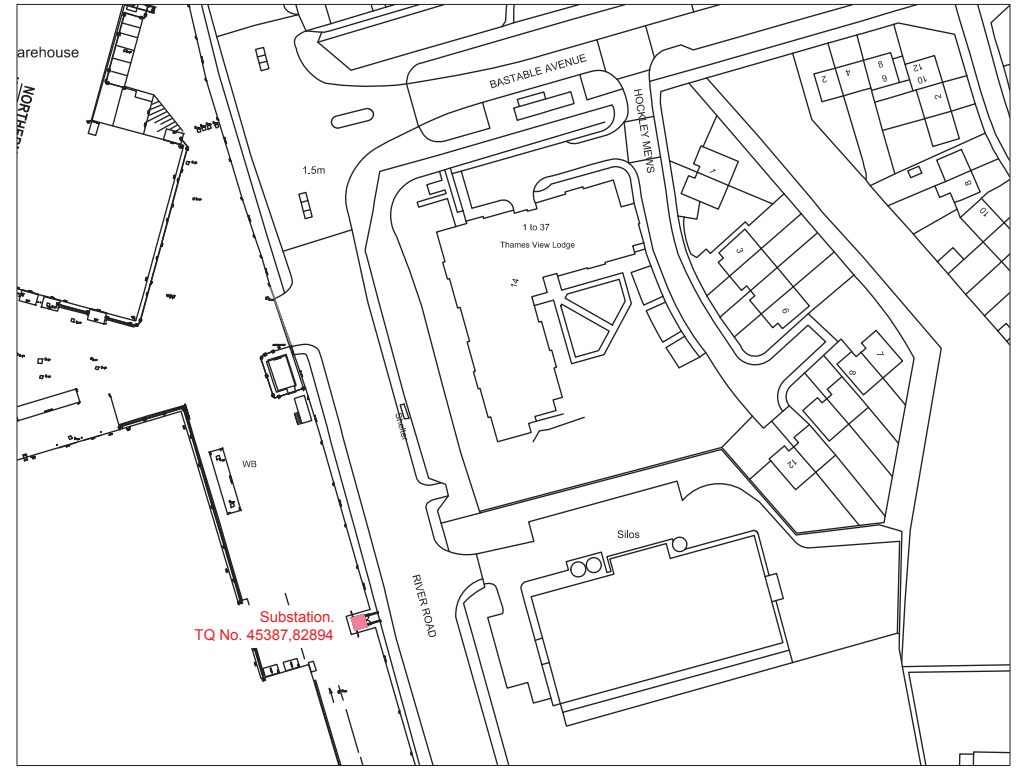
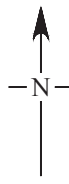
Key.

Substation/ HV Switchroom.

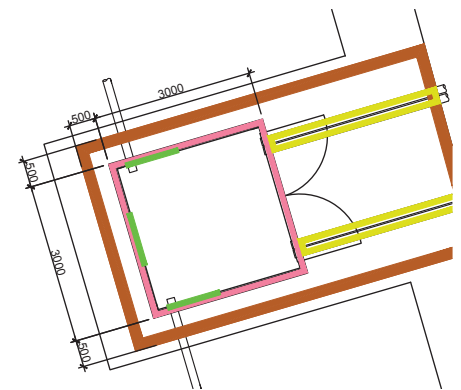
Access for Cables.

24 Hour Access for Men, Materials and Cables.

Ventilation.



Location Plan ~ Scale 1:250



Substation Plan ~ Scale 1:100

Rev	Description	Revised By	Date
Issued For Information Only			



Substation Design Team
57 Pratt Street, Camden, London. NW1 0PD

Title		
Substation at: Welbeck Wharf, River Road, Barking, IG11 0JE		
Date Drawn	Scale @ A3	
21/07/21	As shown @ A3	
Drawn By	Building Officer	Project Designer
P Hobbs	A Hill	I Usmar
Drawing Number	Rev	

Reproduced by permission of Ordnance Survey on behalf of HMSO. © Crown copyright and database right 2010. All rights reserved. Ordnance Survey Licence number 100019826. Data has been added to the Ordnance Survey base map; all proprietary rights in such additional data are and shall remain the exclusive property of © London Power Networks plc, Eastern Power Networks plc, South Eastern Power Networks plc and UK Power Networks (IDNO) Limited each being a distribution licensee under section 6(1)(c) of the Electricity Act 1989 for the relevant distribution services area as that term is defined in such licensee's distribution licence. All rights in such data reserved.